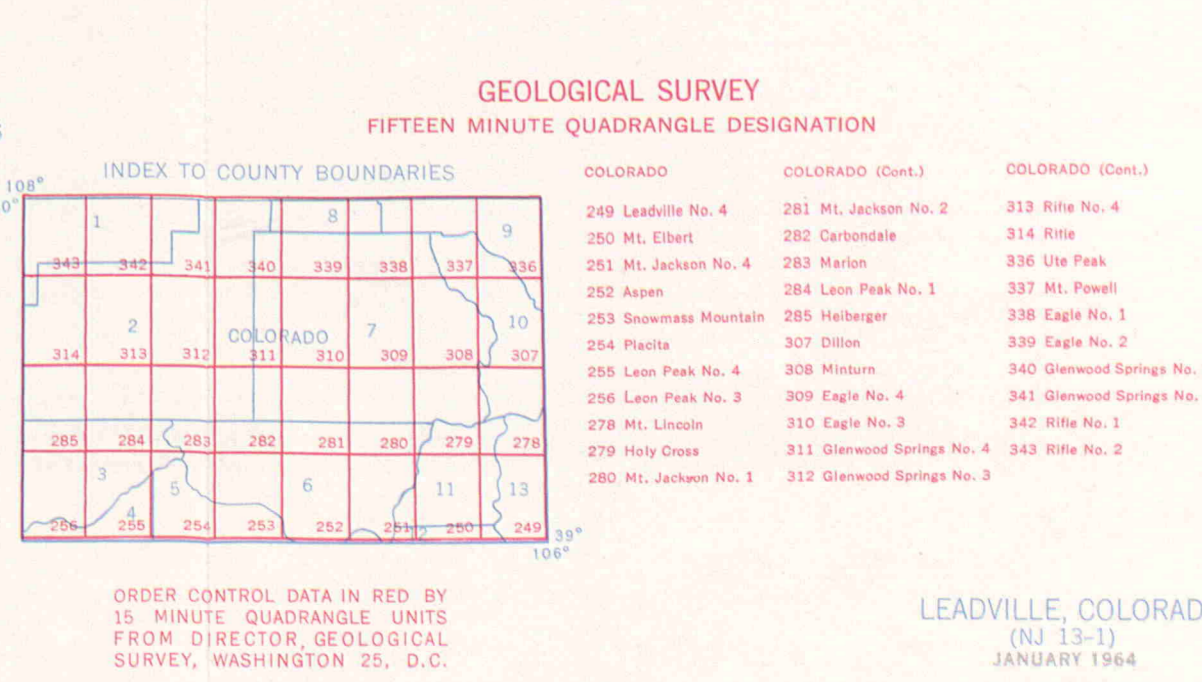
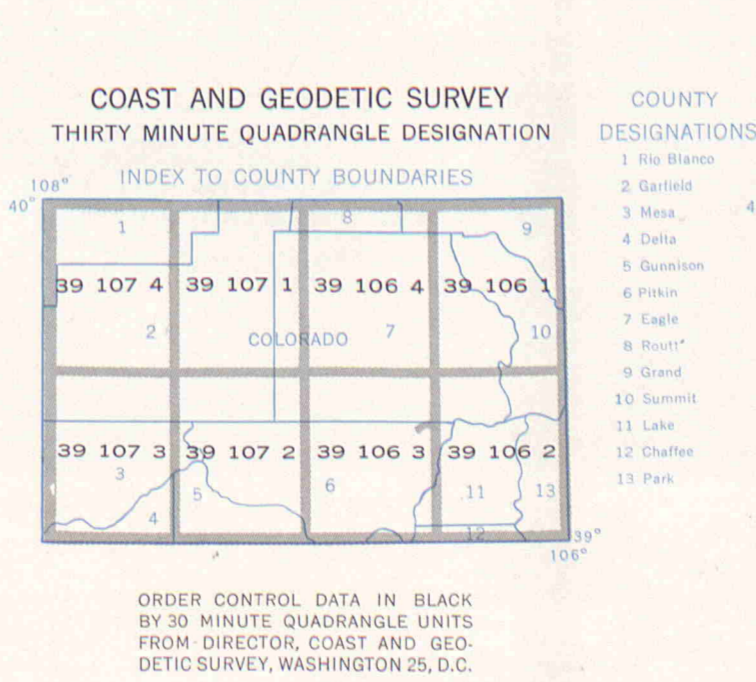
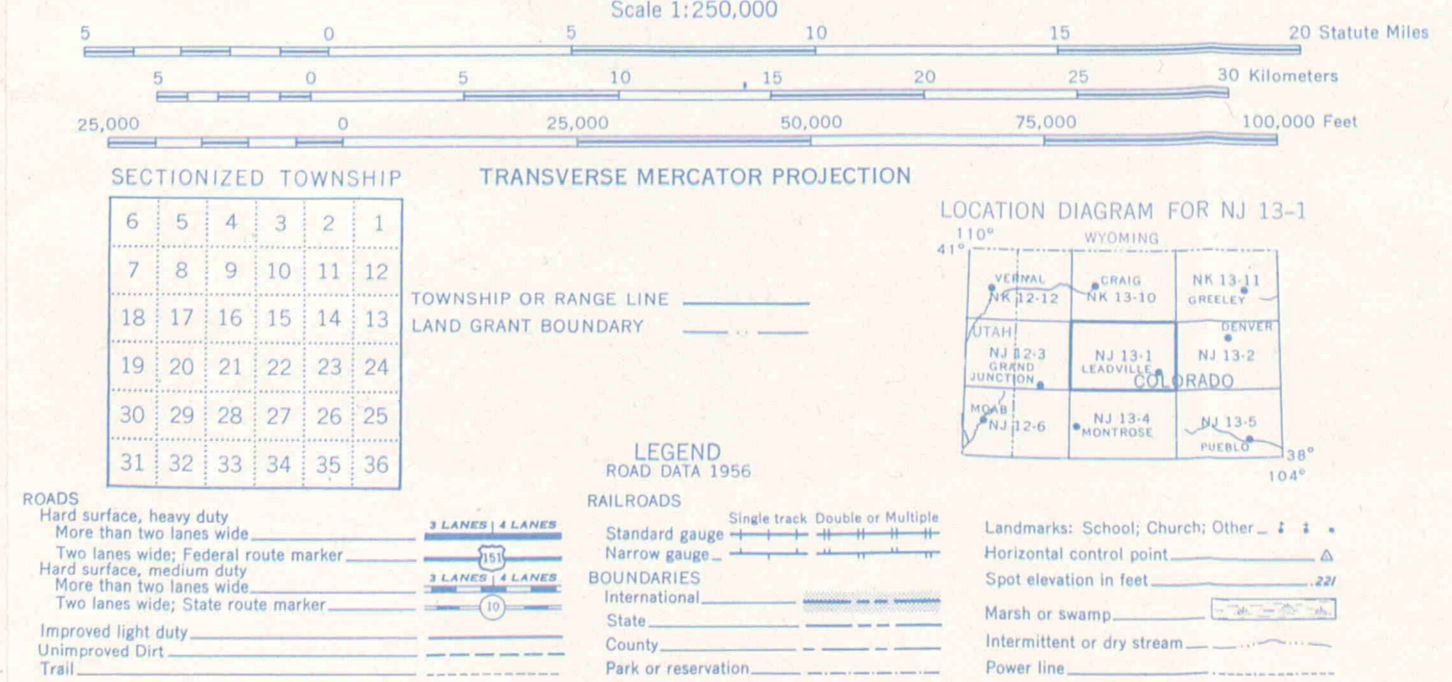
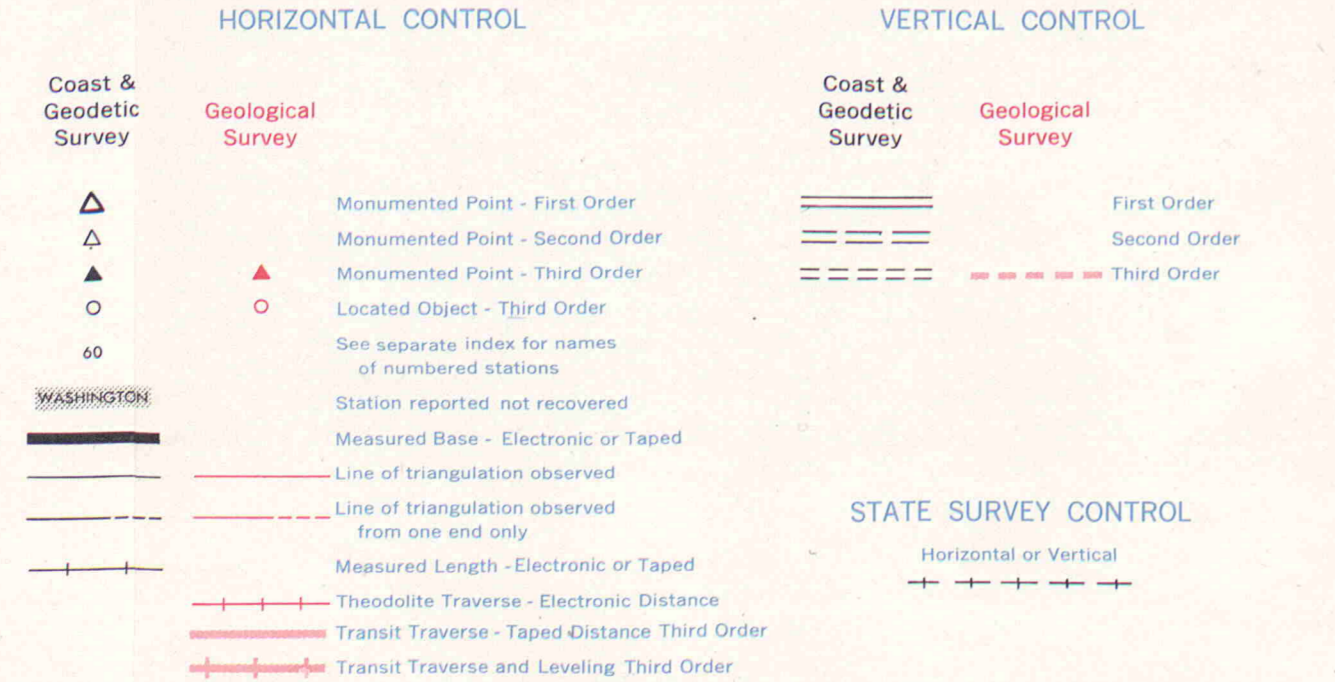
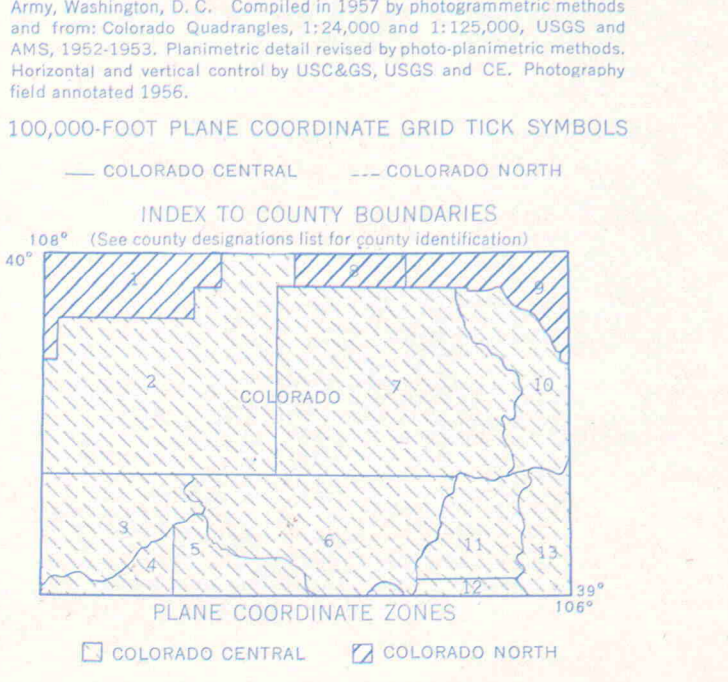


LEADVILLE, COLORADO (NJ 13-1)
JANUARY 1954

Base prepared by the Army Map Service (AGU), Corps of Engineers, U.S. Army, Washington, D.C. Compiled in 1957 by photogrammetric methods and from Colorado Quadrangles, 1:24,000 and 1:125,000, USGS and AMS, 1952-1953. Planimetric detail revised by photo-astrometric methods. Horizontal and vertical control by USC&GS, USGS and CE. Photography field annotated 1956.



U. S. DEPT. OF COMMERCE
 COAST AND GEODETIC SURVEY
 WASHINGTON, D. C.
 FORM - 6471 (1-63)
 DATE OCT 1964 REVISED SEP 1965

INDEX TO NUMBERED HORIZONTAL CONTROL STATIONS

by the
 Coast and Geodetic Survey

QUADS 391061-2-3-4 & 391071-2-3-4
 COLO
 LATITUDE 39°00' TO 40°00'
 LONGITUDE 106°00' TO 107°00'
 DIAGRAM NJ 13-1 LEADVILLE

KEY NO.	STATION NAME	QUAD. NO.	STATION NO.
1	TREASURY MOUNTAIN	3910720	1011
1	TREASURY MTN 2	3910720	1011
1	TREASURY MOUNTAIN LATITUDE STATION	3910720	1011
2	WARD AZIMUTH MARK	3910730	1014
3	DIVIDE	3910730	1005
3	USGS CAIRN NEAR DIVIDE	3910730	1005
4	LEADVILLE NINTH STREET SCH HOUSE CUPOLA	3910620	1015
5	SILVERHEELS MTN CAIRN	3910620	1018
6	TENNILE RIDGE PEAK NO 1 CAIRN	3910610	1015
7	N SWAN DMW	3910610	1006
8	TENDERFOOT MTN	3910610	1009
9	LAKE DMW	3910610	1004
10	LOS ANGELES DENVER AIRWAY BEACON NO 79	3910610	1014
11	ROYAL MTN USBR	3910610	1008
12	LINCOLN PEAK CAIRN SITE	3910620	1009
12	REFERENCE MARK USGS NEAR MT LINCOLN	3910620	1009

KEY NO.	STATION NAME	QUAD. NO.	STATION NO.
---------	--------------	-----------	-------------